














# Map 5: Upper Parramatta River Catchment Vegetation Communities

-  Blue Gum High Forest (115 ha)
-  Blue Gum River-flat Forest (18 ha)
-  Cumberland Plain Woodland (1287 ha)
-  River Flat Forest (5 ha)
-  Sydney Sandstone Gully Forest Complex (247 ha)
-  Sydney Sandstone Heath (15 ha)
-  Sydney Sandstone Ridgtop Woodland Complex (218 ha)
-  Turpentine - Ironbark Forest (27 ha)
-  Western Slope/Sandstone Transition Complex (46 ha)
-  Upper catchment
-  Upper tributary catchment
-  Creek
-  Major roads







